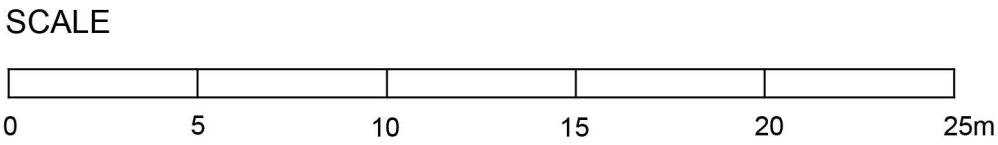




PROPOSED SITE PLAN
1:200



LANDSCAPING - WORKS SPECIFICATION

Plants and planting to conform with all the relevant latest British Standards and Codes of Practice.

TREE PLANTING

Excavate pit 1.25 x 1.25 x 600m deep, fork subsoil and sides of pit, spread roots evenly and backfill with good quality topsoil, firming i 150mm layers
Staking: Stakes to be 1.8m peeled pointed 'analised' softwood, minimum top diameter 20/30mm.
Tie: One approved tie, attached within 250mm of top of stake.
Mulch: 50mm depth of coarse grade pulverised bark or equivalent, spread over planting pit.

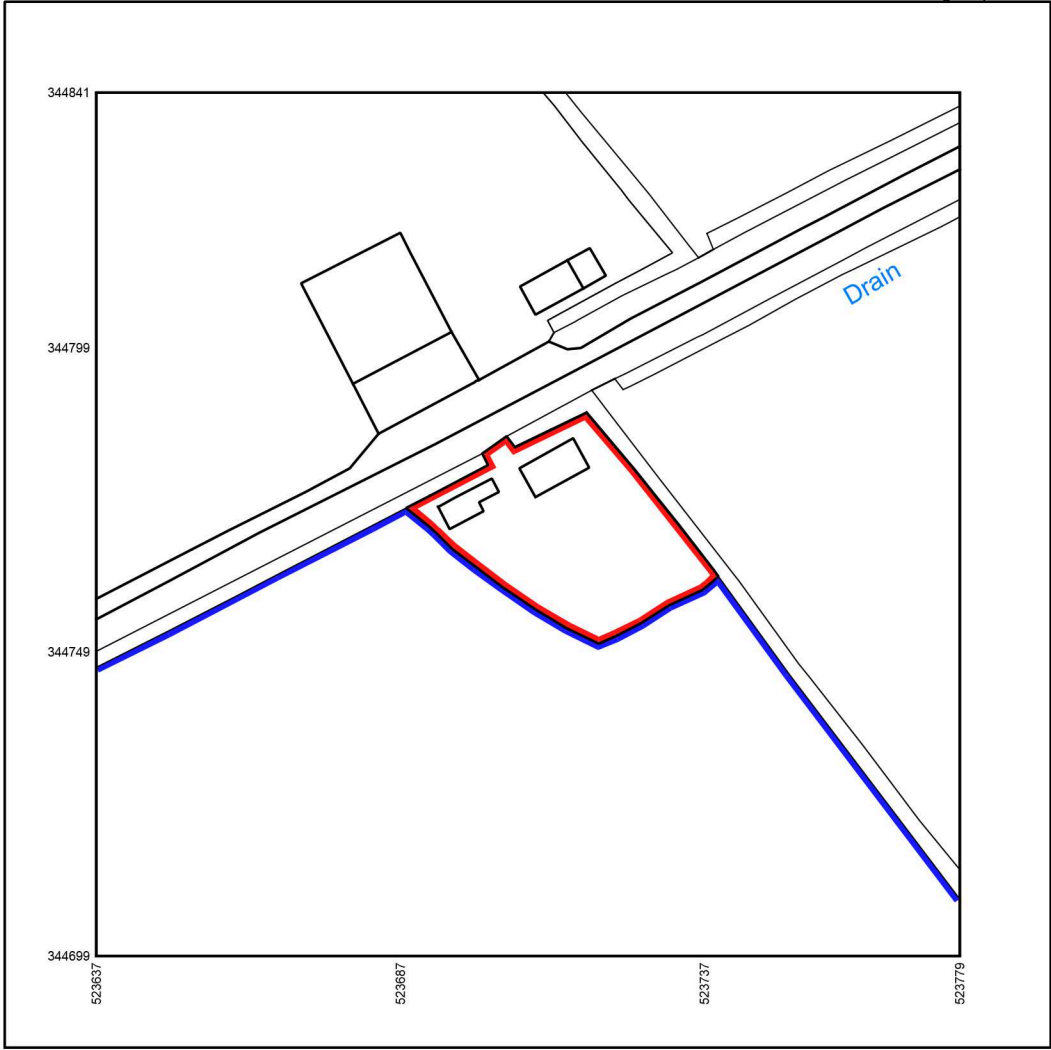
GENERAL

Water and drought: Ensure adequate suitable water is available for planting and subsequent maintenance.
Maintenance: Maintain the planted areas until 12 months after the date for completion as follows:

- 1- Hoe or otherwise remove weed.
- 2- Make up levels where necessary with topsoil.
- 3- Keep plants watered in hot weather early or later in the day.
- 4- Spray against harmful insects or fungal attack.



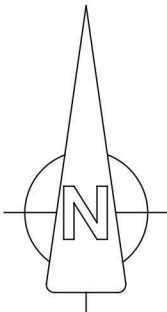
01856 898 022
www.UKPlanningMaps.com



Produced on 16 June 2022 from the Ordnance Survey National Geographic Database and incorporating surveyed revision available at this date.
This map shows the area bounded by 523637 344699 523779 344699 523779 344841 523637 344841 523637 344699
Reproduction in whole or part is prohibited without the prior permission of Ordnance Survey.
Crown copyright 2022. Supplied by copla ltd trading as UKPlanningMaps.com a licensed Ordnance Survey partner (100054135).
Data licence expires 16 June 2023. Unique plan reference: v2c/612901/1098864



OS LOCATION PLAN - 1:1250



Chris Lilley Architectural Services
chrislilley85@yahoo.co.uk Tel 07738 302711

Project:	Replacement Dwelling	Date:	February 2022
Address:	Land off Ulllyatt's Drove, Amber Hill, Boston, Lincs	Scale:	1:200 on A2 1:1250 on A2
Client:	Mr and Mrs Allwood	Job No:	22056
Drawing Title:	Proposed Site Plan and OS Location Plan	Dwg No:	01 B